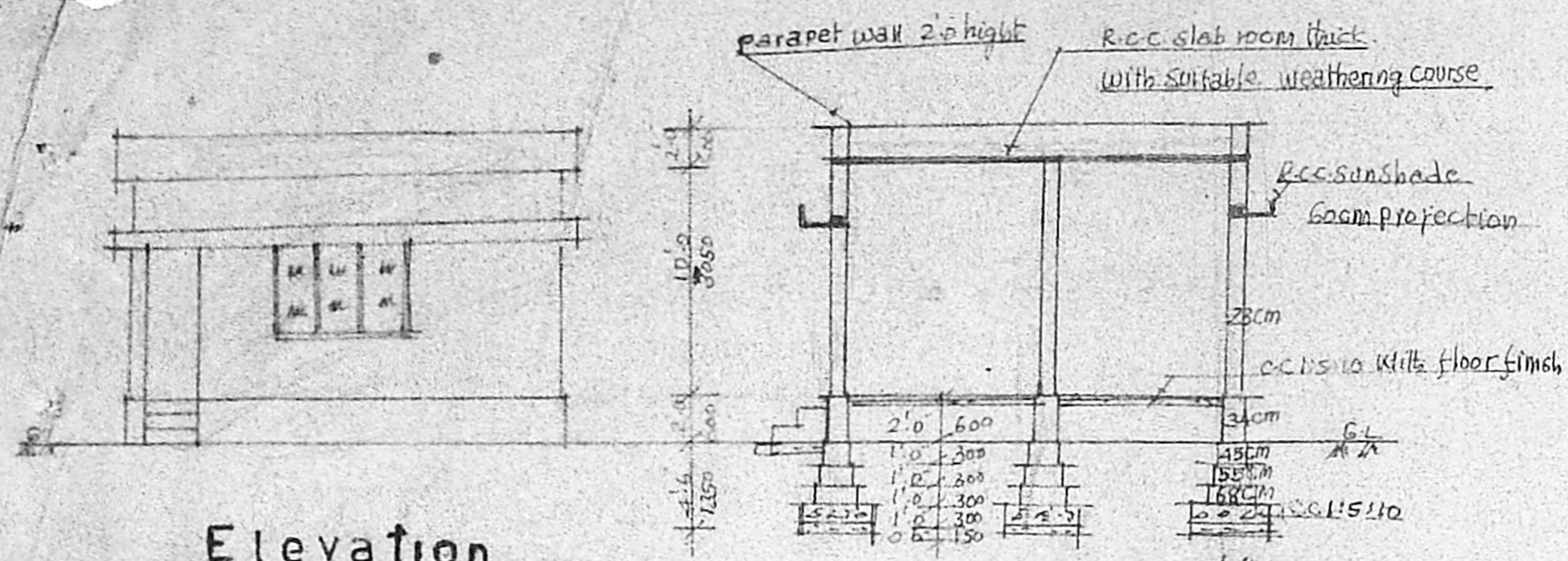
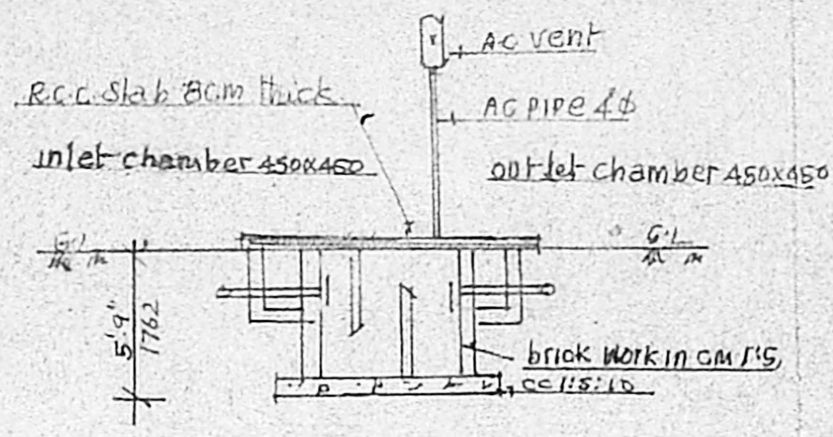


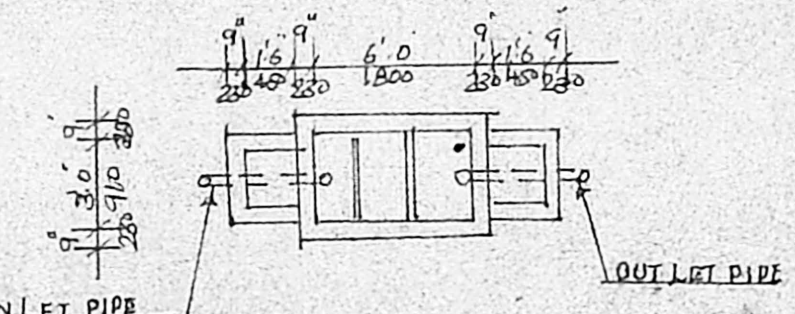
Survey plan
A2/5842/191



Elevation



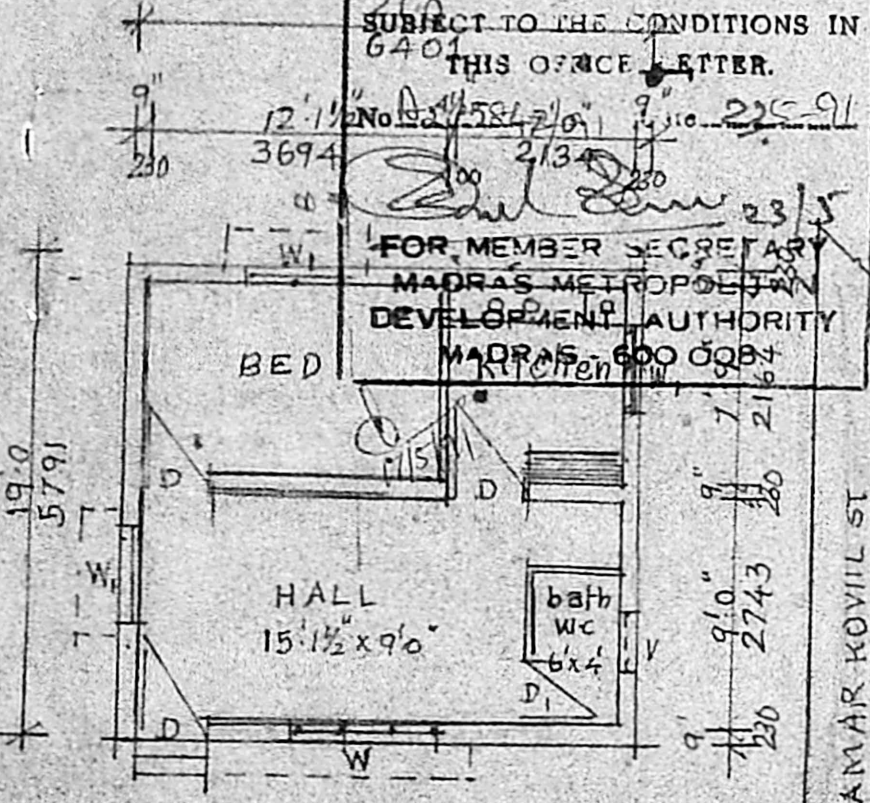
SECTION OF SEPTIC TANK.



PLAN OF SEPTIC TANK.

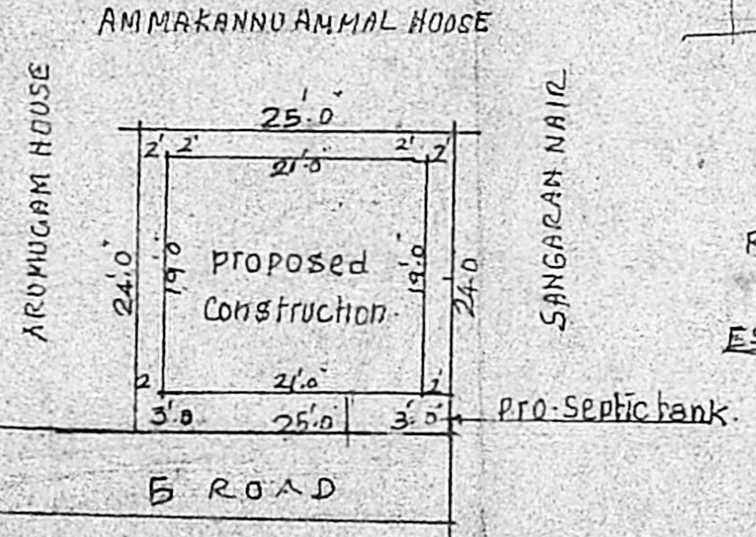
- chellammal
- Aruvingan
- Kuthammal
- munnay

Planning Permit No. A/597/91
APPROVED
SUBJECT TO THE CONDITIONS IN THIS OFFICE LETTER.
FOR MEMBER SECRETARY
MADRAS METROPOLITAN DEVELOPMENT AUTHORITY
MADRAS - 600 004

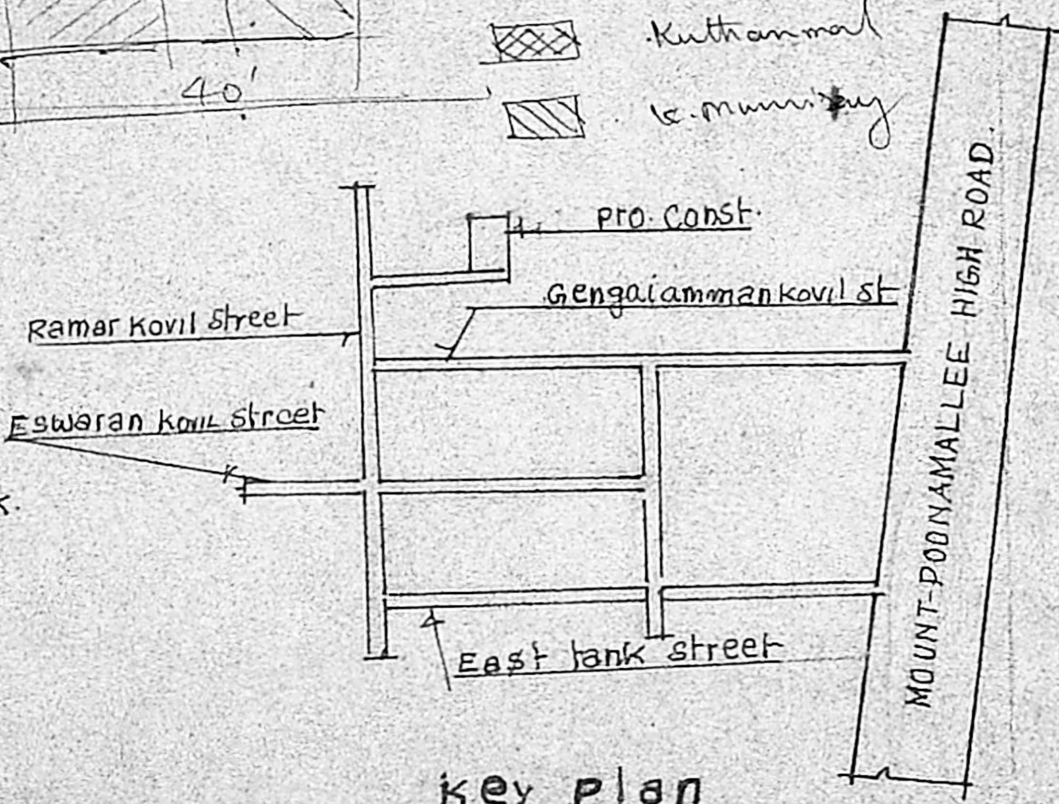


plan

section on AB'



site plan
SCALE 1" = 32'0"



key plan
N.T.S.

MMDA IAI/PP No. /
C.No. A2/5842/191
D - TW. DOOR panelled 3'0" x 7'0" (90x210CM)
ASST. ...
D ...
Sculpture ...
PART I ...
PART II ...

REFERENCE
PROPOSAL ...
EXISTING
proposed/plinth Area = 399 sft (37.15 m²)
Ground Area = 600 sft (55.74 m²)

PROPOSED CONSTRUCTION OF RESIDENTIAL BUILDING IN SNO 40/1, RAMAR KOVIL STREET, NANDAMBAKKAM & TOWN PANCHAYAT, SAID-APET TALUK, CHENGAI-ANNA DIST.
SCALE 1 IN 100

OWNER: CHELLAMMAL

R. Mohan Rao, D.C.E.
LICENSED SURVEYOR
Corporation of Madras
REG. No: 14
AMBATTUR TOWN SHIP
ALANDUR MUNICIPALITY
Consulting Engineer & Contractors
Office: 15, Madley Road
T. NAGAR, MADRAS-600 007
LICENSED SURVEYOR